

**ORDINANCE NO. 2023-21**

**AN ORDINANCE OF THE CITY COUNCIL OF THE CITY OF BURNET, TEXAS, AMENDING ORDINANCE NO. 2021-01 AND THE OFFICIAL ZONING MAP OF THE CITY BY ASSIGNING THE PROPERTY CURRENTLY ZONED HEAVY COMMERCIAL – DISTRICT “C-3”, LEGALLY DESCRIBED AS: LOT 2B, BLOCK B, THE CROSSINGS AT 281 SUBDIVISION, WITH LIGHT COMMERCIAL – DISTRICT “C-1”; PROVIDING A REPEALER CLAUSE; PROVIDING A SEVERABILITY CLAUSE; AND PROVIDING AN EFFECTIVE DATE**

**WHEREAS**, the City Council, by the passage and approval of Ordinance No. 2021-001, affixed the zoning classifications for each and every property located within the city in accordance with the Official Zoning Map as approved with said ordinance; and

**WHEREAS**, the purpose of this Ordinance is to amend the Official Zoning Map by amending the zoning classification of the Real Property (“Property”) described herein; and

**WHEREAS**, the Planning and Zoning Commission, after conducting a public hearing on the matter, deliberated the merits of the proposed amendment of zoning classification and has made a report and recommendation to City Council; and

**WHEREAS**, in passing and approving this ordinance it is legislatively found the Planning and Zoning Commission and City Council complied with all notice, hearing and meetings requirements set forth in Texas Local Government Chapter 211; Texas Government Code Chapter 551, the City Charter; and Chapter 118, of the Code of Ordinances; and

**WHEREAS**, it is further legislatively found that this proposed zoning reclassification of property does not require an amendment to the Future Land Use Plan; and

**WHEREAS**, City Council, after considering the testimony and comments of the public, reports and recommendations of City Staff and the Planning and Zoning Commission, and the deliberation of its members, by passage and approval of this Ordinance hereby determines the action taken herein is meritorious and beneficial to the public health, safety, and welfare.

**NOW, THEREFORE, BE IT ORDAINED BY THE CITY COUNCIL OF THE CITY OF BURNET, TEXAS, THAT:**

**Section one. Findings.** The foregoing recitals are hereby found to be true and correct and are hereby adopted and made a part hereof for all purposes as findings of fact.

**Section two. Property.** The Property that is the subject to this Zoning District Reclassification is located at PROPERTY LEGALLY DESCRIBED AS: LOT 2B, BLOCK B, THE CROSSINGS AT 281 SUBDIVISION as shown on **Exhibit “A”** hereto.

**Section three Zoning District Reclassification.** Light Commercial – District “C-3” Zoning District Classification is hereby assigned to the Property described in section two.

**Section four. Zoning Map Revision.** The City Secretary is hereby authorized and directed to revise the Official Zoning Map to reflect the change in Zoning District Classification approved by this Ordinance.

**Section five. Repealer.** Other ordinances or parts of ordinances in conflict herewith are hereby repealed only to the extent of such conflict.


**Section six. Severability.** This Ordinance is severable as provided in City Code Section 1-7 as same may be amended, recodified or otherwise revised.

**Section seven. Effective Date.** This ordinance is effective upon final passage and approval.


**PASSED** on First Reading the 13<sup>th</sup> day of June 2023


**PASSED AND APPROVED** on this the 27<sup>th</sup> day of June 2023.

**CITY OF BURNET, TEXAS**

  
\_\_\_\_\_  
Gary Wideman, Mayor

**ATTEST:**

  
\_\_\_\_\_  
Kelly Dix, City Secretary





**Property Location**  
(red outline indicates subject property)

